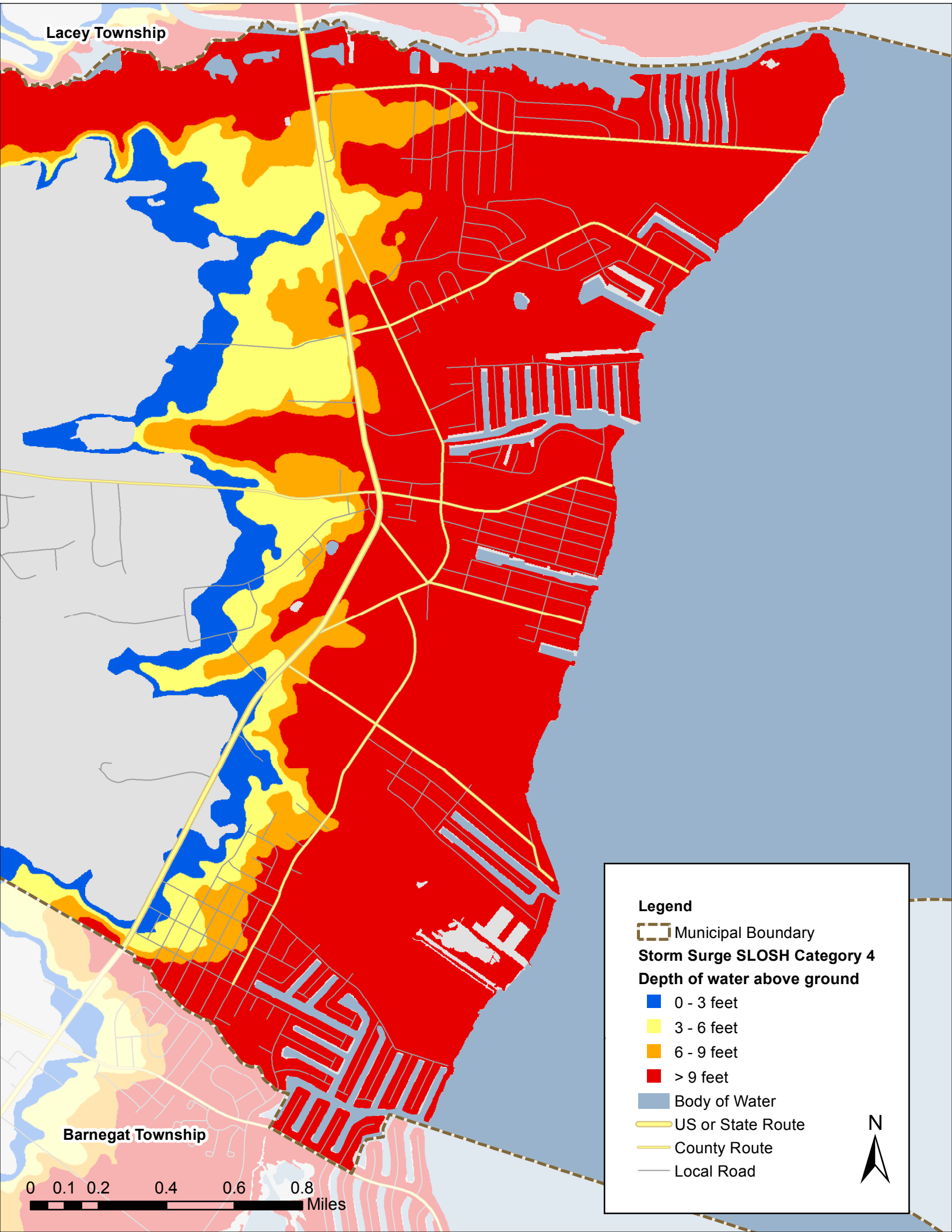



Lacey Township





Legend


 Municipal Boundary


Storm Surge SLOSH Category 4


Depth of water above ground


 0 - 3 feet


 3 - 6 feet

 6 - 9 feet

 > 9 feet

 Body of Water

 US or State Route

 County Route

 Local Road

Barneгат Township

0 0.1 0.2 0.4 0.6 0.8 Miles

